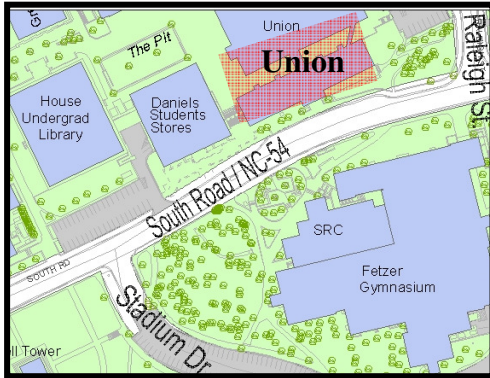


**Health Careers Day on “the Hill”
Wednesday October 28, 2009**

**Directions to Carolina Student Union
Great Hall**



From the North

- Take NC 86 South (which becomes Martin Luther King Jr. Blvd) to downtown Chapel Hill. (3.2mi)
- Turn left onto Hillsborough Rd., continue onto Raleigh Street.
- Turn left onto South Rd.
- Immediately after the Country Club Rd. intersection, the entrance to NC 54 Visitor's parking is on the left.
- See directions to the Union below.

From the South

- Take US 15-501 North to Chapel Hill.
- Take Exit to NC-54 W onto Raleigh Rd. toward UNC-Chapel Hill.
- Continue on NC-54 W / Raleigh Rd. under the 15-501 Bridge toward UNC – Chapel Hill (about 3.6 miles). The entrance to NC-54 Visitor's Parking is on the right. The parking area will be at the top of the hill, before the light at the South Rd. – Country Club Rd. intersection. See directions to the Union.

From the East

- Take 1-40 West to exit #273A.
- Take NC 54 West to Chapel Hill.
- Continue on NC 54 W / Raleigh Rd. under the 15-501 Bridge toward UNC – Chapel Hill (about 3.6 miles). The entrance to NC 54 Visitor's Parking is on the right. The parking area will be at the top of the hill, before the light at the South Rd. – Country Club Rd. intersection. See directions to the Union below.

From the West

- Take 1-40 East to exit #273A.
- Take NC 54 West to Chapel Hill.
- Continue on NC 54 W / Raleigh Rd. under the 15-501 Bridge toward UNC – Chapel Hill (about 3.6 miles). The entrance to NC 54 Visitor's Parking is on the right. The parking area will be at the top of the hill, before the light at the South Rd. – Country Club Rd. intersection. See directions to the Union below.

To walk to the Carolina Union from Parking: From the entrance of NC-54 Visitor's Parking, walk west on Raleigh Road toward UNC – Chapel Hill campus. Continue down South Road, cross Country Club Road and Raleigh Street (not Raleigh Road). The Union is the first building on the right after crossing Raleigh Street. Once in the Union, follow the signs to the event. Enjoy!

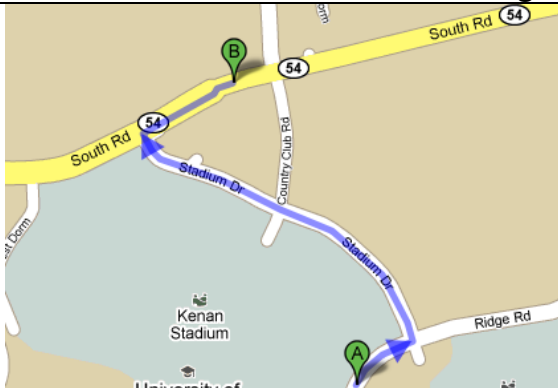
If the NC-54 Lot is full, see the “Alternate Parking Options” below.

Health Careers Day on “the Hill”
Wednesday October 28, 2009

Additional Parking and Walking Directions to Carolina Student Union

If the NC-54 Visitor’s Parking Lot is full, the following parking areas are available.

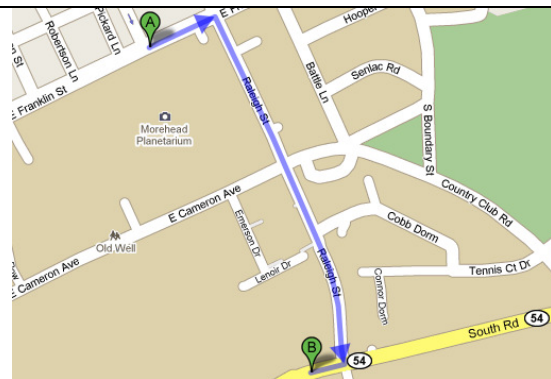
Ramshead Visitor’s Parking Deck – Cost: \$1.50/hr (approximately \$ 9.00/event)



Direction from NC-54 Parking Lot: Leave the NC-54 Parking Lot, Turn Right onto Raleigh Rd and continue onto South Rd. (You will pass the Union on the right) Turn left onto Stadium Dr., At the end of Stadium Dr. Turn left onto Ridge Rd., Enter into the bottom of Ramshead Deck on the Right. Keep your parking ticket to exit.

To walk to the Union: Exit the Ramshead Parking deck onto Ridge Rd (Same place you entered), go Left (North) onto Ridge Rd, Turn Left onto Stadium Dr. Continue on Stadium Dr and Turn Right onto South Road. Cross South Road and continue on South Road, the Union will be on your left. Next to Student Stores.

Morehead Planetarium Visitor’s Parking Lot – Cost: \$1.50/hr (approximately \$9.00)

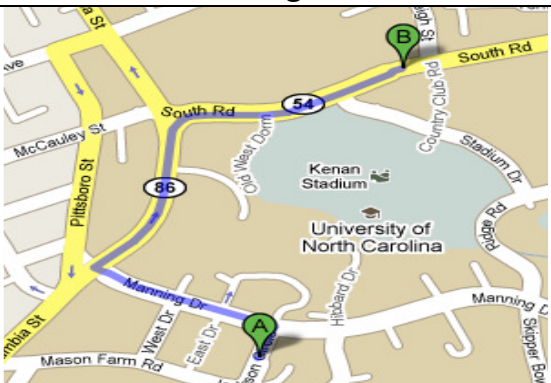


Direction from NC-54 Parking Lot: Leave the NC-54 Parking Lot, Continue West onto South Road. Turn Right onto Raleigh St. Turn Left onto Franklin St. Enter into the Morehead Planetarium Visitor’s Parking Lot on the left. Keep your parking ticket to exit.

To walk to the Union: Exit the Morehead Lot on the Franklin St. Turn Right (East) on Franklin St, Turn Right onto Raleigh St. Turn Right onto South Road. The Union will be the first building on your right. (To walk through campus: walk behind the Morehead Planetarium, cross Cameron Ave, continue toward the Union / Davis Library / Student Stores)

Bus to the Union: Walk through the EXIT of the Morehead parking lot and wait at the nearby bus-stop. You can wave to catch the NU or the U bus ONLY. Let the driver know you are going to the Carolina Union.

Dogwood Deck Visitor’s Parking – Cost: \$1.50/hr or \$6.00/day



Directions from NC-54 Parking Lot: Leave the NC-54 Parking Lot, continue Right (West) on Raleigh Rd., Turn Left at first Light onto Country Club Rd., Make an immediate Right onto Ridge Rd. Continue on Ridge Rd. and turn Right onto Manning Dr. Turn left onto Jackson Circle, enter the Dogwood Deck on the Left.

To walk to the Union: Continue West on Manning Dr., Turn Right onto S. Columbia St., Turn Right onto South Rd., Cross South Rd, Continue down South Road. The Union will be on the left.

Bus to the Union: Exit the Dogwood Deck on Manning Dr., Cross Manning Dr. and go to Bus Stop on Manning Dr.(on same side and in front of UNC Hospitals). You may ride buses FCX, HU, S, and G-Briarcliff to the Student Union. You will exit the

bus at the stop directly across the Union. Cross South Rd.

A Note to Bus Drivers:

Buses should follow the “Student Drop Off” Signs to drop students off in front of the Carolina Student Union. After releasing students from the Union, buses should continue down South Road to make an immediate Left onto Stadium Drive. (You will be driving through a parking lot, which is adjacent to the Football Stadium.) Next, make a Right on Ridge Road to proceed past the RamsHead Parking Deck. (Vans and cars can park in the Ramshead Deck.) Continue straight through the light at the intersection of Manning Drive & Ridge Road. Ridge Road becomes Skipper Bowles Drive. Park in the Travel Lane in front of the Dean Smith Center on Skipper Bowles Drive. You may come back to pick students up in front of the Carolina Union at the conclusion of the event, which is 3pm for groups that will NOT be having a tour. 4:15pm for groups that have signed up for a tour.